



Just take a **stop** here and **enjoy** the rich history of culture, various craft skills, beautiful nature and go on unprecedented adventures to Rauna, Smiltene, Ape and Alūksne Countys, all connected by the highway built in the middle of the 19th century which is now one of the main roads in Latvia with the name of Vidzeme Highway.

We hope that the attractions available in our Countys will give you true enjoyment and bring you back once again. See you soon!



* Tours available by booking in advance.

RAUNA COUNTY



9. *Cooperative Mالدuguns Ltd. – beer brewery
One of the newest and smallest beer breweries in Latvia where ingredients of high quality and careful attitude allows to make rich, delicious and unique beer starting from the taste up to the label design.
2a Parka Street, Rauna, +371 25541552, GPS 57.3298599, 25.6162072

CULTURAL HISTORY STOPS

1. Rauna Medieval Castle Ruins and sightseeing tower
One of the largest and best-preserved castle ruins in Latvia. Visitors can enjoy a spectacular view of Rauna from the sightseeing tower with the key available in the Rauna Tourism Information Centre.
+371 20113881, GPS 57.330639, 25.610279

2. Rauna Evangelical Lutheran Church
Visitors are offered a tour of the church, a story of the parish history, going up the church tower to see Rauna from above.
3 Valmieras Street, Rauna, +371 20113881, GPS 57.332371, 25.610198

CRAFTSMEN STOPS

3. *Ceramics workshop Raunas Cēplis
A ceramics workshop offers to the process of making ceramic dishes and other things.
Kiedelēpils, Rauna Parish, Rauna County, Highway A-2, 109 km, +371 29412265, 29364949, www.raunascēplis.viss.lv, GPS 57.314422, 25.732570

4. *Raunas Lauktechnika
Excursion in the metalwork factory with possibility to purchase metalwork products.
4 Parka Street, Rauna, +371 29284026, www.r.lv, GPS 57.330952, 25.619313

5. *Farm Kalīni nursery
The nursery offers annual and perennial plants of flowers, herbs, vegetables and decorative shrubs. Advice is given about growing plants and looking after gardens.
Bērziņi-2, Rauna Parish, +371 29333780, GPS 57.337201, 25.614164

6. *Ancient craft workshop in Drusti
Under the guidance of the professional carpenter, you will learn to work with the wood – carve spoons and make other objects from the wood, as well as make ancient candles, make butter, cheese and cream.
20 Palsas Street, Drusti, Drusti Parish, +371 22047515, GPS 57.231648, 25.854089

GOURMAND STOPS

7. *Latvijas Kiploks Ltd.
Provides a possibility to get to know a wide variety of garlic products, growing traditions, products of other craftsmen, as well as tasting of offered garlic products!
4 Cēsu Street, Rauna, +371 22471245, 29123367, GPS 57.3311444, 25.6053124

8. *Latnature Ltd. vegetable crisps manufacturer
Latnature makes unusual crisps from locally grown celery, red beet, carrots and Caulis cabbage. We offer a tour of the crisps factory and tasting of healthy snacks!
10-1 Cēsu Street, Rauna, +371 29149177, GPS 57.3289916, 25.603210

18. Guest House Lubūži
Recreation on the banks of Lake Lubūži. We offer a guest house and rooms for different celebrations, a lovely bath-house, tent sites, as well as boat rental.
Lubūži, Rauna Parish, by the lake of Lubūži, +371 29428188, GPS 57.281343, 25.712063

19. Recreation complex Plavnas
Plavnas is an architecturally interesting guest house with several banquet halls, two holiday homes to accommodate up to 100 people, pond cascade for fishing and water activities, a bath-house, an arbour and wigwams, as well as gardens with American cranberries and highbush blueberries, health-promoting activities and delicious food.
Plavnas, Drusti Parish, +371 29192505, 29179465, www.plavnas.lv, GPS 57.259093, 25.858244

21. Devil's Cave
The white sandstone cave is located in the valley of the river Rauna. The Health Path surrounds the cave.
12 Cēsu Street, Rauna, GPS 57.329538, 25.600762



43

SMILTENE COUNTY

CULTURAL HISTORIC STOPS

22. Kalnmuīža, Castle Ruins and Cheese Lodge
There are several historic edifices of the Smiltene Manor Complex still preserved in Kalnmuīža along with the German Order castle ruins with its cheese lodge. You will hear historic stories when accompanied by a tour guide or Lili, the nobleman's madam.
Kalnmuīža 3, Smiltene Parish, +371 25960449, 27887933, GPS 57.428128, 25.909239

23. Smiltene Evangelical Lutheran Church
It is built by strictly following a cross-shaped technique, with Gothic-style windows, decorated with excellent wood carvings and Latvian ornaments in the interior design. The tower houses the exposition of the church's museum.
1 Baznīcas Square, Smiltene, +371 26587167, GPS 57.42360, 25.90515

24. Smiltene St Joseph's Roman Catholic Parish House
17 Valņu Street, Smiltene, +371 29127456, GPS 57.43005, 25.89723

25. *Mēri Manor and Smiltene County Museum
Mēri, Bilska Parish, +371 25776631, GPS 57.44489, 26.09255

26. *Private Collection of Antiques Lejas Kleperī
In the farm one can take look at a private collection of forest, hunting and antique artefacts. There one can also learn how a mature forest takes shape and is cultivated in a nature-friendly way.
"Lejas Kleperī", Launkalne Parish, +371 26485545, GPS 57.29045, 25.88916

CRAFTSMEN STOPS


27. *Cultural-Educational Bread Programme at Farmhouse Donas
Bread-baking according to the methods as left by the elders as well as gnomes' gingerbread-baking workshop in winters.
"Donas", Blome Parish, +371 26425426, http://maizesdarbnica.blogspot.com, GPS 57.441673, 25.733929

28. *Folk Applied Arts Studio "Smiltene"
Everyone has a chance to work at a table at the display of works by the studio craftsmen and to try to make these pieces of art themselves.
Baizkalns, Rauna Parish, +371 29540152, GPS 57.335018, 25.595345

15. *Organic farm Jaunievas
The farm offers an opportunity to see wild horses and cows, as well as poultry of various breeds. The farm produces different ec products. There is a guesthouse on the bank of a pond, accommodation for up to 35 people, a banquet hall with a fire-place, a bathhouse, a massage bathtub. Catering for groups of up to 60 people.
Jaunievas, Rauna Parish, +371 26443980, 29495146, www.jaun-ievainas.lv, GPS 57.278341, 25.609738

16. *GRAENN Ltd.
The green-thinking company Graenn produces natural skin care products: hydrolats (flower water), plant extracts in oil, home spa products, as well as aroma accessories.
Purīni, Rauna Parish, +371 28600762, www.graenn.eu, GPS 57.346003, 25.590463

17. Pitlīnkais
There is a spiral path with nine circles around the hill and the maze "The tree of life" on its south-west slope. You can find Grīnu sacred spring on the north-east slope.
Drusti Parish, +371 29331935, www.pitlīnkais.lv, GPS 57.200386, 25.835997



NATURE STOPS

20. The Staburags cliff of Rauna
Latvian-wide unique freshwater limestone formation – cliff and since the Daugava Staburags was flooded the only natural monument of this kind in the Rauna river valley. On the right bank of the river Rauna, approximately – 1.5 km from the centre of Rauna (there are signs in the centre of Rauna).

21. Devil's Cave
The white sandstone cave is located in the valley of the river Rauna. The Health Path surrounds the cave.
12 Cēsu Street, Rauna, GPS 57.329538, 25.600762

42. Smiltene Cycling Routes
In the surrounding area of Smiltene, there are marked cycling routes of five various lengths and levels of difficulty. The trails are also well-suited for Nordic walking in spring, summer and autumn months, as well as for skiing in winter months.
Smiltene, +371 29395200, GPS 57.43123, 25.97488

43. Recreational and Sports Complex Tēperis
The picturesque lake shore with its promenade and fountain which is lit during the night-time is beloved recreational site. Swimming and recreational places, sports fields, carting and auto racing tracks.
Smiltene, GPS 57.431086, 25.919725

44. Farmhouse Lejas Varīcāni
At the Eco-house one will learn about alternative, ecological way of living and principles of permaculture.
"Lejas Varīcāni", Smiltene Parish, +371 26555539, 26404687, http://zalamaja.blogspot.com/, GPS 57.45612, 25.96352

45. Smiltene Bowling
2 Baznīcas Square, Smiltene, +371 64707445, GPS 57.42399, 25.90399

NATURE STOPS

44. *Cērtene Castle Mound
The most ancient witness of Smiltene; the height of the castle mound reaches almost 25 metres.
Smiltene, GPS 57.410305, 25.901179




53

APE COUNTY

CULTURAL HISTORY STOPS

51. *The memorial house and monument of E. Zālīte
Exhibition and memorial room of the writer Elina Zālīte. Renovated monument of E. Zālīte near the D. Ozoliņš Ape Secondary School.
24 Dzirnavu Street, Ape, +371 26388465, GPS 57.540962, 26.686081



52. The historical centre of the Ape town "Birzi"
Historical buildings of the small town: train station, Pilsa Street paved with cobblestone, local dolomite buildings. Please book guided tour in advance.
Ape TĪP – 4 Skolas Street, Ape, +371 22037518, www.apenovads.lv, GPS 57.539134, 26.691908

53. Gaujiena Estate Ensemble "Rožkalni", Smiltene Parish,
+371 64381601, 28386923, www.apenovads.lv, GPS 57.514406, 26.397295

54. Jāzeps Vītols Memorial Museum Annīnas
Summer residence of the Composer Jāzeps Vītols. Spring Lavasmutē. Annīnas, Gaujiena Parish, +371 2924772, www.apenovads.lv, GPS 57.513124, 26.398580

55. Bormānmuīža Estate and Trapene Museum
The former hunting palace of the Baron Wolf, houses of the estate owner and estate manager. park. Local culture museum, memorial room of the poet Ojārs Vācietis.
Bormāni, Trapene, +371 25413403, GPS 57.449537, 26.594938



56

56. Zvārtava Palace
One of the most vivid buildings of Neo-Gothic style in Latvia (1881). Place were creative work sessions and international symposiums of Latvian artists association were organised. Park, windmill, lake.
Zvārtava, Gaujiena Parish, +371 29454543, www.zvartavaspils.lv, GPS 57.426984, 26.398081

47. *Smiltene Plant Nursery
Here one can learn how the best birch and pine tree plants in Latvia are nursed. Purchase of decorative plants.
Silva 13, Launkalne Parish, +371 26664995, GPS 57.41709, 25.94687



48. Latvia State Forests Recreational Area "Niedrījs Lake and Surrounding Area"
There are seven forest lakes, four cycling routes of various lengths, well-maintained swimming places and recreational sites in the surrounding area. During the winter months there is also a skiing track here.
Launkalne Parish, GPS 57.43123, 25.97488

49. Mēri Great Oak
Oak with the largest crown in the Baltics (30 x 30 m).
Mēri, Bilska Parish, GPS 57.448822, 26.093701

50. Palsmane Trail for Nature Exploration and Adventures
A nature trail (2.2 km in length) along River Palsa, information about the river and wildlife in the surrounding area as well as nature design objects.
Palsmane, Palsmane Parish, GPS 57.38929, 26.18643




53

ALŪKSNE COUNTY

CULTURAL HISTORY STOPS

75. Alūksne New Palace and Alūksne Manor Park
Alūksne New Palace was built in the middle of 19th century and now the palace is a home for Alūksne museum and Nature museum "Nature Labyrinth". Alūksne Manor Park is one of the most outstanding historical and cultural monuments in Latvia because it includes several small architectural forms.
74 Pils Street, Alūksne, +371 29205295, www.aluksnespils.lv, GPS 57.423242, 27.052985



59. Cēriņi in Village Līvi
Ancient village on the banks of Gauja. One of the nearest and welcoming rural farms in Latvia.
Cēriņi, Vīreši Parish, +371 29273626, GPS 57.382656, 26.467692

CRAFTSMEN STOPS

60. *Society Centre of Creative Ideas Weavers' workshop, kitchen, as well as hall for practical and educational classes.
4 Skolas Street, Ape, +371 29206995, GPS 57.5358166, 26.6919305

61. *Granitex Ltd.
Cobbled stones and trimming plates from Latvian boulders. Stone processing process.
"Kalkuleptis", Ape, +371 2910804, www.granitex.lv, GPS 57.530573, 26.700690

62. *Wood.lv Ltd.
Making of wooden tubs and other products from wood.
Drūvas, Ape Parish, +371 22003034, GPS 57.530556, 26.700647

63. *TTR Companie Ltd.
Metalworking, spray-painting.
Drūvas, Ape Parish, +371 26169898, GPS 57.530556, 26.700647

GOURMAND STOPS

64. *Very berry Ltd.
Excursions in the American cranberries and blueberries farm in Kalnapurvis, processing and storage facilities. Tasting and sales of products.
Ogas, Gaujiena Parish, +371 26348942, www.veryberry.lv, GPS 57.479878, 26.453345

85. *Alūksne Culture Centre
Alūksne Estate Brewery Building that after reconstruction in 2015 became a contemporary Alūksne Culture Centre. Recognized with the award Best Building of the Year in Latvia - 2015. Visitors can enjoy different culture measures. There is also a possibility to see that building from inside.
7 Brūža Street, Alūksne, +371 26590320, GPS 57.426492, 27.002394

86. *Farm Zemesdziedni
Raspberry and strawberry farm.
Ziedīni, Vīreši Parish, +371 26549947, GPS 57.447596, 26.350450

ADVENTURE STOPS
87. *Farm Stradiņi
Miku-mā Land – flock of Romanov breed sheep. Concrete products.
Stradiņi, Ape Parish, +371 26380509, GPS 57.502511, 26.629241

68. *Farm Zīli
Dairy and cattle-breeding farm with Latvian Blue cow. Exotic birds.
Zīli, Ape Parish, +371 29163907, GPS 57.526417, 26.715137

69. *Farm Mīķeļi Tree Nursery
Growing of fir trees, pines, birches and other trees for regrowth of forests. Informative classes.
Mīķeļi, Ape Parish, +371 29429008, www.mikell.lv, GPS 57.514911, 26.776632

NATURE STOPS

70. Vaidava Nature Path (1.5 km)
Legends and natural values on the banks of Vaidava River near the Witches cliffs. Srings. Classes by the nature tour guide.
26 Pasta Street, Ape, +371 22037518, GPS 57.540385, 26.705246

71. Vizla Nature Path (2 km)
Path leads from the oldest dolomite arched bridge in Latvia. Vizla [Zāķu] secular stone.
Vidaļa, Vīreši Parish, +371 20244990, GPS 57.430761 26.346901

72. Gaujiena Nature Path (6 km)
North-Gauja varied nature and culturally historic objects.
Gaujiena, +371 28386923, GPS 57.4782, 26.399155

73. Trapene Larch Alley
One of the longest larch alleys (5 km) in Latvia from Līzaspas up to Bormānmuīža (Trapene)
Trapene Parish, GPS 57.476701, 26.529819

74. Dzeniši Great Willow
One of the greatest representatives of white willows species in Europe (9.3 m). "Mail box" for travellers' greetings.
Dzeniši, Ape Parish, GPS 57.542930, 26.716310


75. Randati Nature Path (2 km)
Dolomite outcrops on the right banks of Gauja, including the highest in Latvia – Randati cliffs (26 m).
Randati, Vīreši Parish, GPS 57.453476, 26.344656

76. Tīderi Nature Path (1.2 km)
Nature variety on the left bank of Gauja, dolomite outcrops.
Gauja Bridge, Vīreši, GPS 57.453476, 26.344659

77. Grūbe Waterfall on River Vaidava
One of the largest waterfalls in Latvia (4.3 m). Grūbe hydroelectric station, dolomite outcrops, springs.
Grūbe, Ape Parish, GPS 57.525792, 26.775757

78. The smallest pine-tree in Latvia
Probably, the smallest pine-tree in Latvia with peculiar branching.
Parka Street, Ape, GPS 57.541893, 26.698014

79. Alūksne New Palace and Alūksne Manor Park
Alūksne New Palace was built in the middle of 19th century and now the palace is a home for Alūksne museum and Nature museum "Nature Labyrinth". Alūksne Manor Park is one of the most outstanding historical and cultural monuments in Latvia because it includes several small architectural forms.
74 Pils Street, Alūksne, +371 29205295, www.aluksnespils.lv, GPS 57.423242, 27.052985



80. Alūksne Castle Island
Island central object is the Livonian Order castle ruins with the adhering open-air stage. Wooden bridge lead to the Castle Island; bridge lights up during evening hours. New Tempikalna street pedestrian bridge impresses with beautiful light, water and colour plays during the dark hours of the day.
Castle island, Alūksne, GPS 57.428687, 27.0526161

81. Ernst Glück's Bible Museum
The only museum in Europe that store the very first Latvian translation of the Bible and song books in 38 different languages of the world.
25A Pils Street, Alūksne, +371 25627589, GPS 57.424108, 27.049187

82. Alūksne Evangelical Lutheran Church
Built between 1781 and 1798 the church is located in the town centre. One of the most characteristic traits of the church is its original colorful pattern of carved boulders.
25 Pils Street, Alūksne, +371 26166178, GPS 57.425200, 27.048568

83. Glück's Oak Trees
German priest, Ernst Glück, settled in Alūksne and while living here he translated Bible into Latvian. To commemorate the great work, he planted two oak trees that are prospering until today.
15A Pils Street, Alūksne, GPS 57.428921, 27.041369

84. *Alūksne Old Palace
Building is located on the shore of Lake Alūksne. Alūksne Art School is currently located in this building. There are offered excursions around the school and exhibitions of professional artists.
2 Ojāra Vācieša Street, Alūksne, +371 29298964, www.aluksnesmaklaskkola.lv, GPS 57.426165, 27.053156

85. *Alūksne Culture Centre
Alūksne Estate Brewery Building that after reconstruction in 2015 became a contemporary Alūksne Culture Centre. Recognized with the award Best Building of the Year in Latvia - 2015. Visitors can enjoy different culture measures. There is also a possibility to see that building from inside.
7 Brūža Street, Alūksne, +371 26590320, GPS 57.426492, 27.002394

92. *Artist in Ceramics, Uģis Puzulis
In the workshop, you can get to know ceramics making, painting and burning skills.
Racupurvis, Alsviķi Parish, +371 29243010, GPS 57.405734, 27.002394

63. Trapene Larch Alley
One of the longest larch alleys (5 km) in Latvia from Līzaspas up to Bormānmuīža (Trapene)
Trapene Parish, GPS 57.476701, 26.529819

74. Dzeniši Great Willow
One of the greatest representatives of white willows species in Europe (9.3 m). "Mail box" for travellers' greetings.
Dzeniši, Ape Parish, GPS 57.542930, 26.716310

75. Randati Nature Path (2 km)
Dolomite outcrops on the right banks of Gauja, including the highest in Latvia – Randati cliffs (26 m).
Randati, Vīreši Parish, GPS 57.453476, 26.344656

76. Tīderi Nature Path (1.2 km)
Nature variety on the left bank of Gauja, dolomite outcrops.
Gauja Bridge, Vīreši, GPS 57.453476, 26.344659

77. Grūbe Waterfall on River Vaidava
One of the largest waterfalls in Latvia (4.3 m). Grūbe hydroelectric station, dolomite outcrops, springs.
Grūbe, Ape Parish, GPS 57.525792, 26.775757

78. The smallest pine-tree in Latvia
Probably, the smallest pine-tree in Latvia with peculiar branching.
Parka Street, Ape, GPS 57.541893, 26.698014

79. Alūksne New Palace and Nature museum "Nature Labyrinth"
Alūksne Manor Park is one of the most outstanding historical and cultural monuments in Latvia because it includes several small architectural forms.
74 Pils Street, Alūksne, +371 29205295, www.aluksnespils.lv, GPS 57.423242, 27.052985



CRAFTSMEN STOPS

86. Jaunlaicene Manor Museum
The manor museum in Latvia that allows to find out more about legendary local inhabitants of the County, their habits, lifestyle and dialect. The museum provides different interactive programs for the student groups and family gatherings.
Dravnieki, Jaunlaicene Parish, +371 29356277, GPS 57.527712, 26.872545

87. Viktors Kirp's Ate Open-air museum
During the winter the skiing tracks are prepared for the distance from 1 to 5 kilometres, during dark hours the track is light up for 3 km. During summers you can skate, run, use the track for roller skiing and MTB cycling.
1 Mežinieki, Jaunlaiksne Parish, +371 29273114, GPS 57.413172, 27.0805879

101. Wake Park Zero Wake Park
The only cable wake park in the County of Alūksne that offers a ride that is 33 metres long. Also, equipment is available. Helpful instructors can teach you how to wake.
Lielstoku Lake, Iļzene Parish, +371 2710909, www.zerowake.lv, GPS 57.400877, 26.712237

88. USSR Nuclear Missile Base in Zeltiņi
Various army uniforms, household items that tell about life during Soviet times. The former USSR nuclear missile base still hides lot of unknown and interesting. That place must see everyone. Take a flashlight.
Skola, Zeltiņi Parish, +371 29499352, GPS 57.3602636, 26.7612668

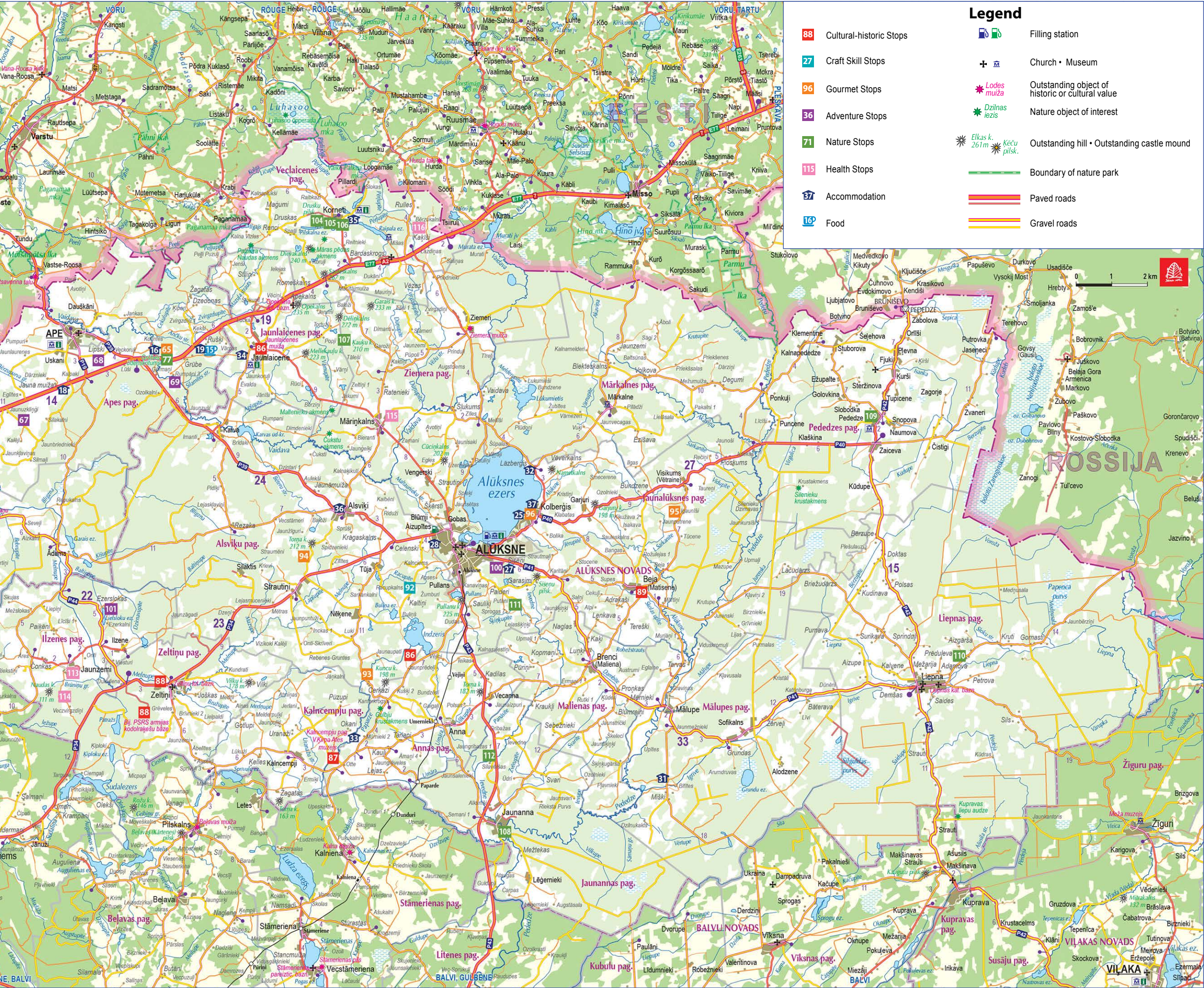
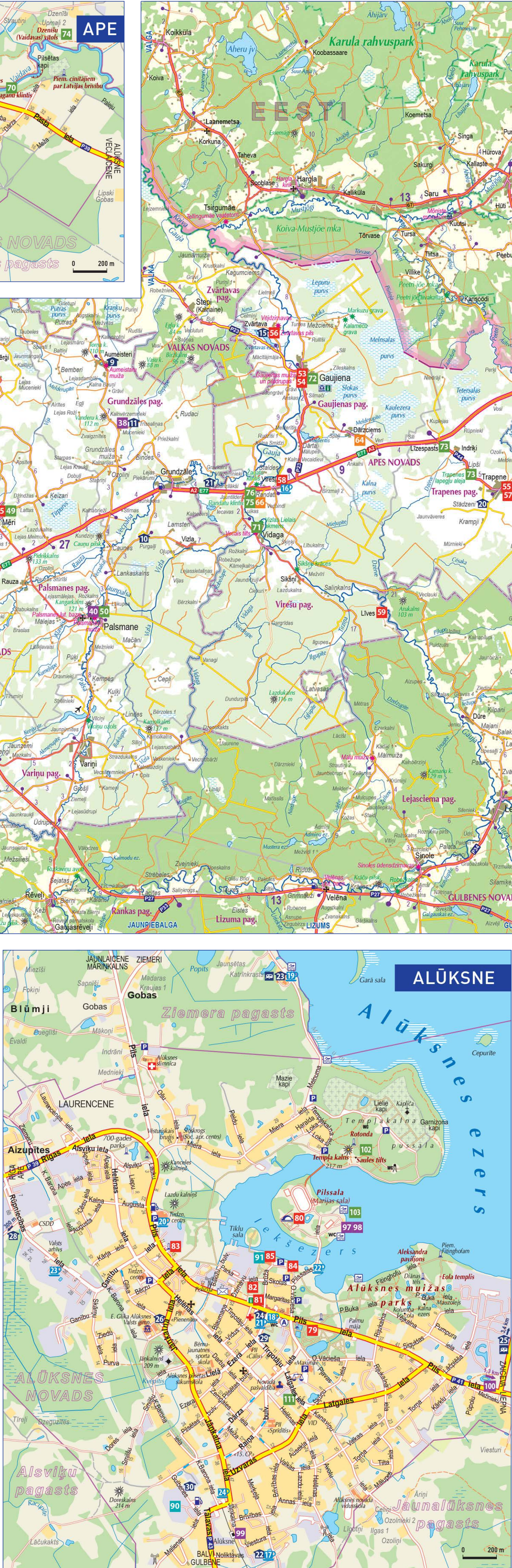
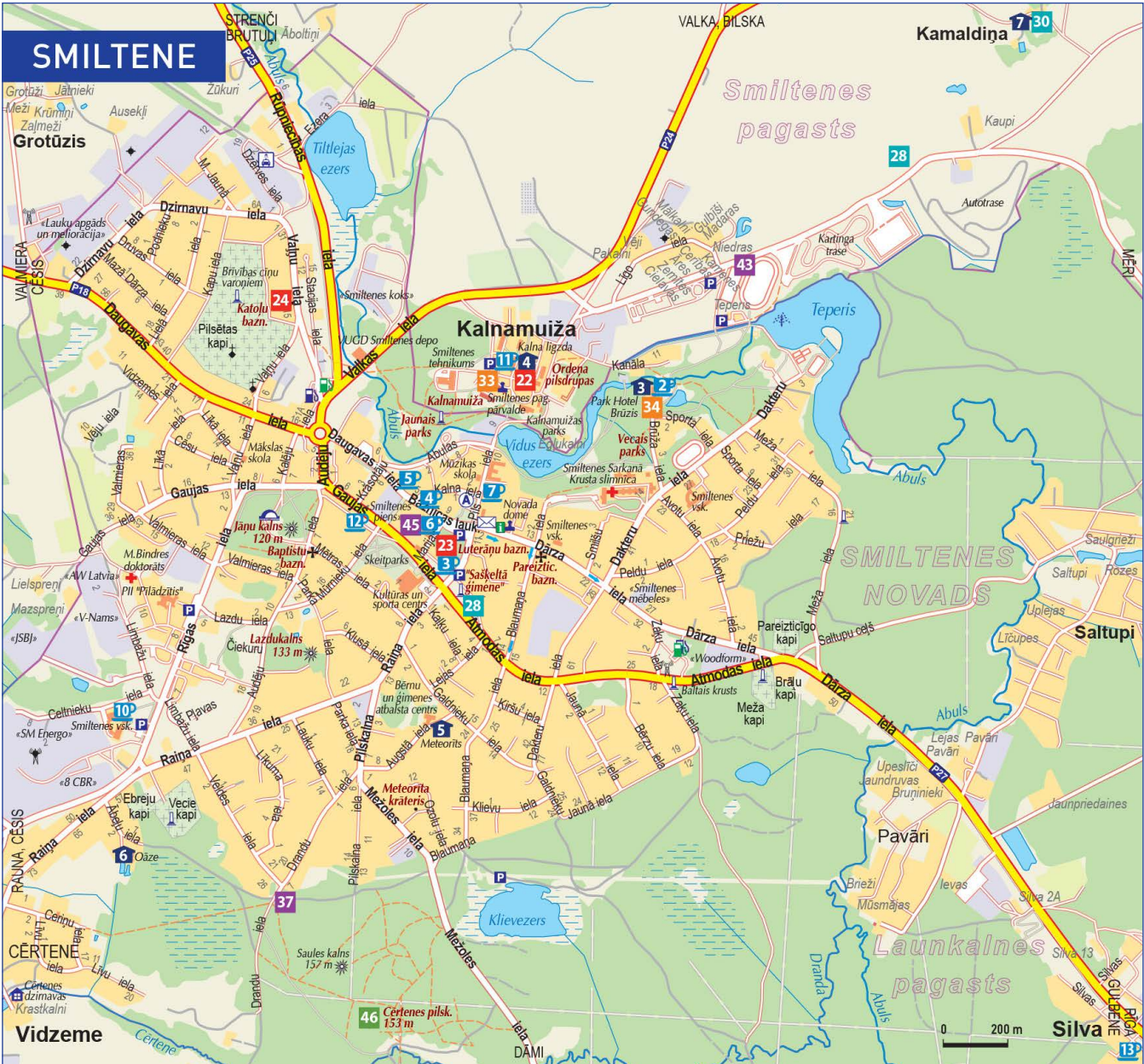
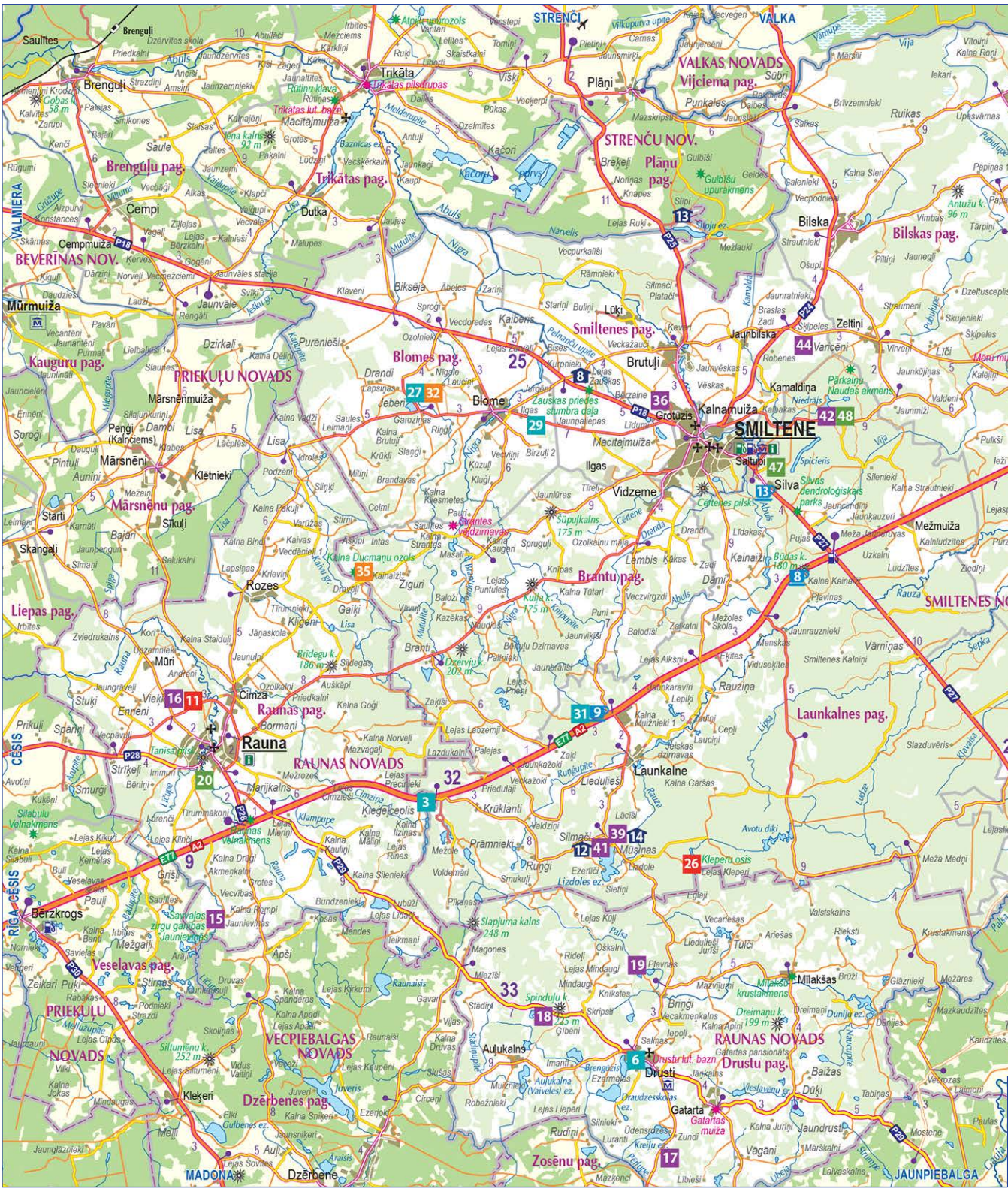
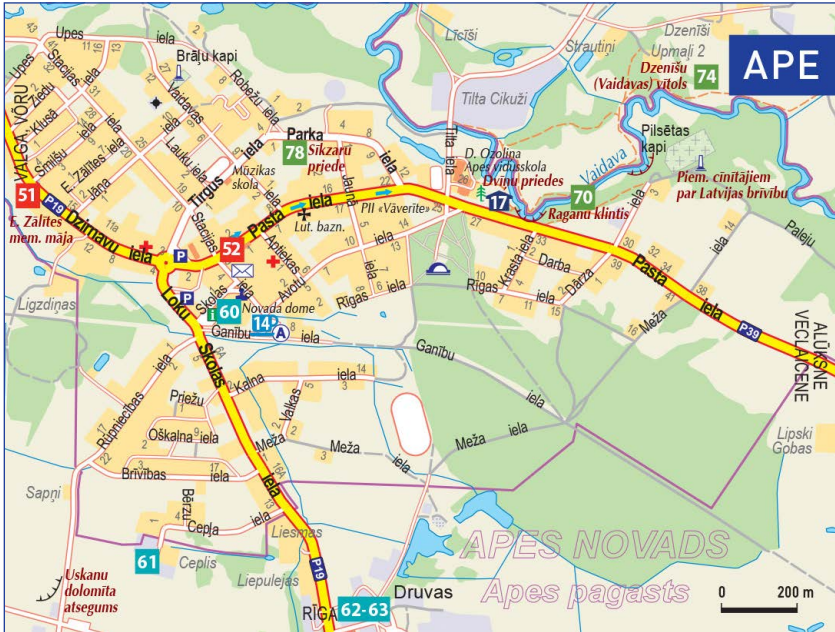
89. Beja Local History Centre
Workshop of ancient crafts where you can learn how to weave, spin and twist also to make candles, get to know local history and local lore of Jaunlaiksne Parish.
Bejas skola, Beja, Jaunlaiksne Parish, +371 29164432, GPS 57.397011, 27.212229

103. Alūksne Lake
The eleventh largest lake in Latvia with four islands, rich in more than 12 species of fish.
+371 26141741, www.aluksnesezers.lv, GPS 57.428764, 27.057877



90. *Master of Natural Woodworking, Harijs Stradiņš
Accomplished master of woodworks in Alūksne who is able to make the most astounding objects from the natural wood form.
2C Gulbene Street, Alūksne, +371 26477705, www.stradinsh.com, GPS 57.413230, 27.039446

91. *Textile Art Studio Kalne
You can get to know creations of the masters of the studio and participate in the textiles making process.
7 Br



ALŪKSNE COUNTY

10. Guest House Purgaili
📍 36 + 64
"Purgaili", Grundzāte Parish,
+371 29150180, www.purgaili.lv,
GPS 57.42900, 26.237170

11. Recreation Complex Trissalīnas
📍 58+11
"Trissalīnas", Grundzāte Parish,
+371 26536637, 29477124, www.trissalinas.lv,
GPS 57.531998, 26.218979

12. Recreation Complex Silmači
📍 125 + 48
"Silmači", Launkalne Parish,
+371 26555910, 26586113, www.silmaci.mozello.com,
GPS 57.298313, 25.838454

13. Recreation Complex Slīpi
📍 10 + 10
"Slīpi", Smiltene Parish,
+371 28830522, www.slipi.lv,
GPS 57.495297, 25.892322

14. Campsite Ezerlejas
📍 20
"Ezerlejas", Launkalne Parish,
+371 26357959, www.ezerlejas.lv,
GPS 57.299895, 25.842450

15. Hotel Zvārtavas pils
📍 56 (+ 10 extra places during the summer season)
Zvārtava, Gaujiena Parish,
+371 29454543, www.zvartavapils.lv,
GPS 57.5363441, 26.3651933

16. Holiday House Melderi
📍 46 + 2 camper places
Melderi, Ape Parish,
+371 20379986, 29496005, www.zvartavapils.lv,
GPS 57.526627, 26.774003

17. Camping place in the Witches cliffs by Vidava River
📍 26
Pasta Street, Ape,
+371 22049209, 22037518 (Apes TIC),
GPS 57.5419211, 26.7184934

18. Holiday House Jaunvosi
📍 13
Jaunvosi, Ape Parish,
+371 26355346, 26116845, www.purgaili.lv,
GPS 57.5126391, 26.783988

19. Guest House Kalnaušuķi
📍 60 + 5 camper places
Kalnaušuķi, Ape Parish,
+371 26594554, www.kalnauuski.lv,
GPS 57.531998, 26.816573

20. Country House Stādzeni
📍 10
Stādzeni, Trapene Parish,
+371 29268682, www.stadzeni.lv,
GPS 57.4414898, 26.573507

21. Guest House Jaunzīlāķi
📍 16
Jaunzīlāķi, Vīre Parish,
+371 29204530, www.jaunzilaki.lv,
GPS 57.456849, 26.303227

22. Hotel Jolanta
📍 20
16 Mērkēla Street, Alūksne,
+371 29424253, 64381011, www.jmgupa.lv,
GPS 57.4108219, 27.0484447

23. Recreational Centre Jaunsētas
📍 30
Jaunsētas, Ziemers Parish,
+371 28650600, www.jaunsets.lv,
GPS 57.44153, 27.05264

24. Hotel Ierulīte
📍 22
28 Liēla Ezera Street, Alūksne,
+371 26535354, 64321757, www.ierulite.lv,
GPS 57.423592, 27.049485

25. Camping Ezermalas – 44
📍 30
Ezermalas Street, Alūksne,
+371 29360175, www.ezermalas44.lv,
GPS 57.436688, 27.106659

26. Dormitory of Ernst Gluck Alūksnes State Gymnasium
📍 27
in summer – 115, in winter – 55
10 Gluka Street, Alūksne,
+371 29144781, 64322043, www.jaunalsuski.lv,
GPS 57.424090, 27.039132

27. Hostel Paideri
📍 45
Mežnieki, Jaunālsūsne Parish,
+371 29430817, GPS 57.413834, 27.084010

28. Hostel Alūksnes nami
📍 11
4 Rūpniecības Street, Alūksne,
+371 27880100, GPS 57.427567, 27.022578

29. Holiday Apartment
📍 4
5 Liēla Ezera Street, Alūksne,
+371 26186570, www.holidayapartments.lv,
GPS 57.422512, 27.049229

30. Apartments ACK būve
📍 11
3A Gulbenes Street, Alūksne,
+371 22832649, www.ackbuve.lv,
GPS 57.414919, 27.040548

31. Guest House Bitītes
📍 50
Bitītes, Mālupe Parish,
+371 29424253, www.jmgupa.lv,
GPS 57.3001976, 27.2275772

32. Guest House Lāžberģis Estate
📍 25
Muiznieki, Jaunālsūsne Parish,
+371 29166262, www.lazbergis.lv,
GPS 57.4604028, 27.1195012

33. Country House Mūrnieki
📍 4
Mūrnieki 1, Anna Parish,
+371 26438647, www.murnieki.lv,
GPS 57.3292462, 26.9402687

34. Country House Jaunrēveļi
📍 18
Jaunrēveļi, Jaunālsūsne Parish,
+371 26591557, www.jaunreveji.lv,
GPS 57.5254106, 26.8519557

35. Holiday House Ezerīti
📍 15
Ezerīti, Vecālsūsne Parish,
+371 26186570, www.ezeriti.lv,
GPS 57.590855, 26.9556111

36. Motel Vērdiņi
📍 75
Vērdiņi, Alsivku Parish,
+371 22005076, www.motelverdini.lv,
GPS 57.4456389, 26.9326012

37. Apartments Jolanta apartamenti
📍 6
Kolbergis, Jaunālsūsne Parish,
+371 29424253, www.jmgupa.lv,
GPS 57.406177, 27.1127148

3. Cafe Mūza
📍 40
Baznīcas laukums 16, Smiltene,
+371 64707235, 20241040, www.miza.lv,
GPS 57.423093, 25.90525

4. Cafe Trīs pipari un kūkas
📍 40
Baznīcas laukums 5, Smiltene,
+371 26594554, www.trispihari.lv,
GPS 57.42507, 25.90343

5. Cafe River
📍 20
2 Brūža Street, Smiltene,
+371 26388017, www.cafesriver.lv,
GPS 57.42559, 25.90239

6. Cafe Pāsēdņa
📍 40
Baznīcas laukums 2, Smiltene,
+371 64707445, GPS 57.42420, 25.90430

7. Cafe Pauze
📍 16
6 Pils Street, Smiltene, +371 64772701, GPS 57.42517, 25.90706

8. Cafe Jautrais ods
📍 25
Rīga-Vecālsūsne motorway 125 km, Launkalne Parish, +371 64772610, GPS 57.38304, 25.95504

9. Cafe Kukaburra
📍 20
Rīga-Vecālsūsne motorway 115 km, Launkalne Parish, +371 26188872, GPS 57.33750, 25.83028

10. Cafeteria Draugs
📍 20
140 Rīgas Street, Smiltene +371 64774295, GPS 57.41890, 25.88821

11. Cafeteria Kalnauži
📍 200
Kalnauži, Smiltene Parish, +371 26135949, GPS 57.42876, 25.90872

12. Bar Klondaika
📍 30
2 Krāsotāju Street, Smiltene, +371 64774365, GPS 57.42461, 25.90037

13. Bar Silvans
📍 60
16 Silva, Launkalne Parish, +371 64774630, +371 29428283, GPS 57.40910, 25.93986

14. Cafe Krodziņš
📍 44
4 Daugavas Street, Smiltene, GPS 57.494473, 26.8281816

15. Country House Kalnaušuķi
📍 30-80 (Book in advance!)
Kalnaušuķi, Ape Parish, +371 26594554, GPS 57.531998, 26.816573

16. Cafe Pie Annas
📍 15
"Vīlnīši", Vīre Parish, +371 26005655, GPS 57.455672, 26.374541

17. Restaurant Jolanta
📍 40
16 Mērkēla Street, Alūksne, +371 29424253, GPS 57.410814, 27.0485104

18. Cafe Pajumte
📍 30
68 Pils Street, Alūksne, +371 27811511, GPS 57.4237075, 27.0502723

19. Tavern Katrīnkrogs
📍 55
Jaunsētas, Ziemers Parish, +371 28650600, GPS 57.4428935, 27.0489317

20. Cafe Cepurīte
📍 34
98 Pils Street, Alūksne, +371 20214008, GPS 57.427354, 27.0392381

21. Cafe Gustinš
📍 20
2 Liēla Ezera Street, Alūksne, +371 26641950, GPS 57.4235712, 27.0493908

22. Cafe Pie Martas
📍 40
2P Rūpniecības Street, Alūksne, +371 28661950, GPS 57.4265550, 27.0285292

23. Cafe Pauze
📍 44
2P Rūpniecības Street, Alūksne, +371 28661950, GPS 57.4265550, 27.0285292

24. Cafe Ābols
📍 34
48A Jāņkalna Street, Alūksne, +371 2642549, GPS 57.4142471, 27.0449858

CATERING

RAUNA COUNTY

- Cafe Hameleons
📍 20
24 Rīgas Street, Rauna, +371 28344846, GPS 57.330886, 25.608547

SMILTENE COUNTY

- Restaurant Park Hotel Brūzis
📍 20
2 Brūža Street, Smiltene, +371 64773708, 28630180, GPS 57.427626, 25.915857

Legend

- Cultural-historic Stops
- Craft Skill Stops
- Gourmet Stops
- Adventure Stops
- Nature Stops
- Health Stops
- Accommodation
- Food
- Filling station
- Church · Museum
- Outstanding object of historic or cultural value
- Nature object of interest
- Outstanding hill · Outstanding castle mound
- Boundary of nature park
- Paved roads
- Gravel roads